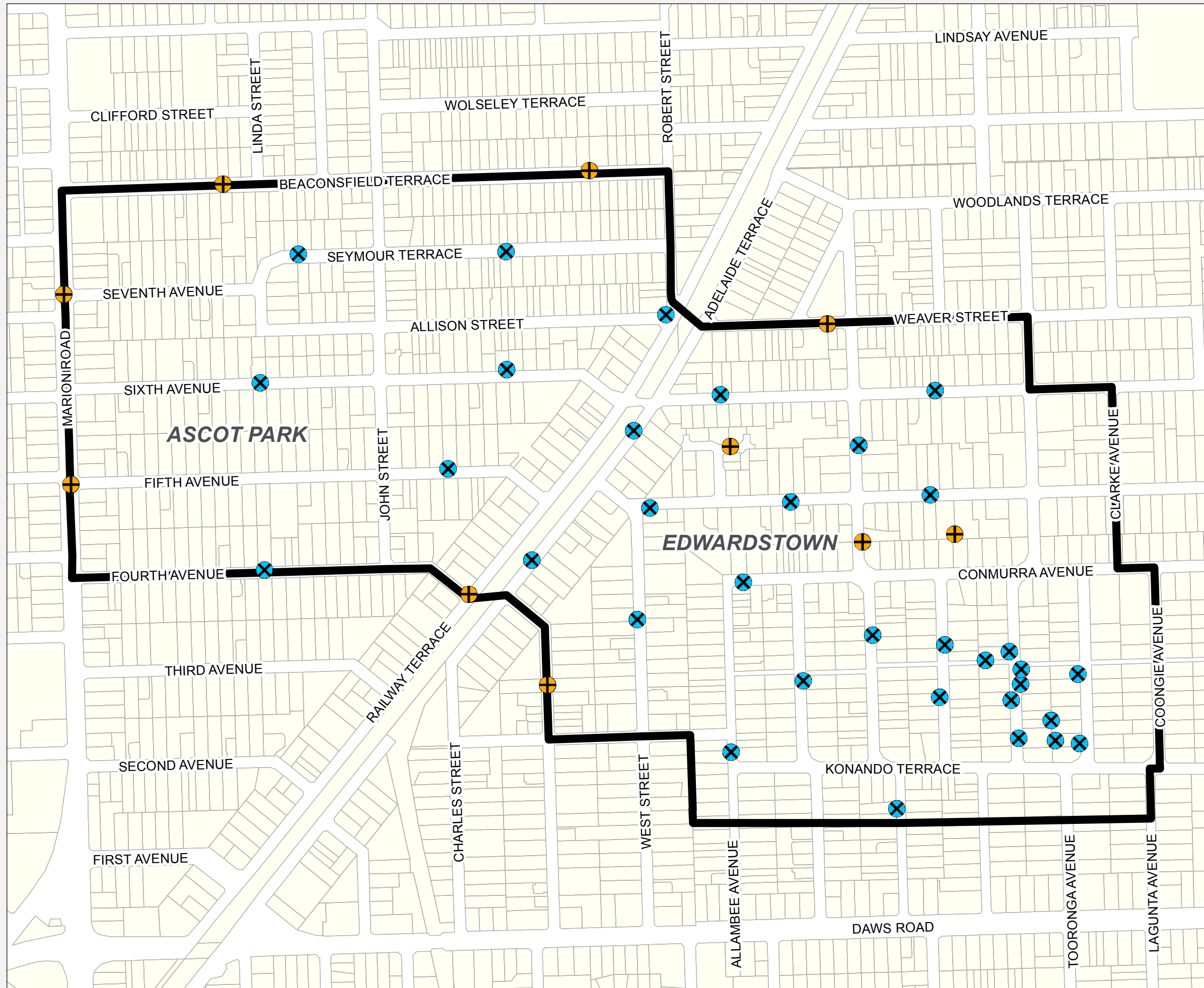






**Figure 1:
Proposed Stage 4
South-Eastern
Edwardstown
Groundwater Wells**



-  EPA Assessment Area
-  Existing Groundwater Well
-  Proposed Groundwater Well



Produced by Knowledge, Information & Strategy
Environment Protection Authority
GPO Box 2607 Adelaide SA 5001
www.epa.sa.gov.au

Data Source EPA, DEWNR
Compiled 21 October, 2016
Projection Lambert Conformal Conic
Datum Geocentric Datum of Australia, 1994

© Copyright Environment Protection Authority 2016
All Rights Reserved. All works and information displayed are subject to Copyright. For the reproduction or publication beyond that permitted by the Copyright Act 1968 (Cwth) written permission must be sought from the Department.
Although every effort has been made to ensure the accuracy of the information displayed, the Department, its agents, officers and employees make no representations, either express or implied, that the information displayed is accurate or fit for any purpose and expressly disclaims all liability for loss or damage arising from reliance upon the information displayed.