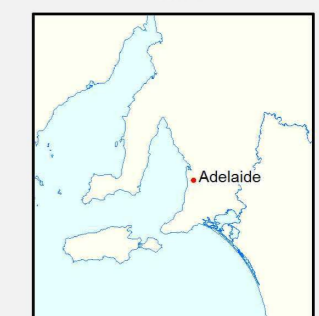
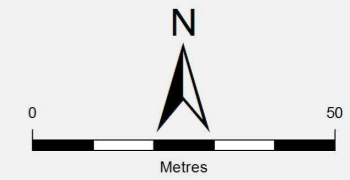
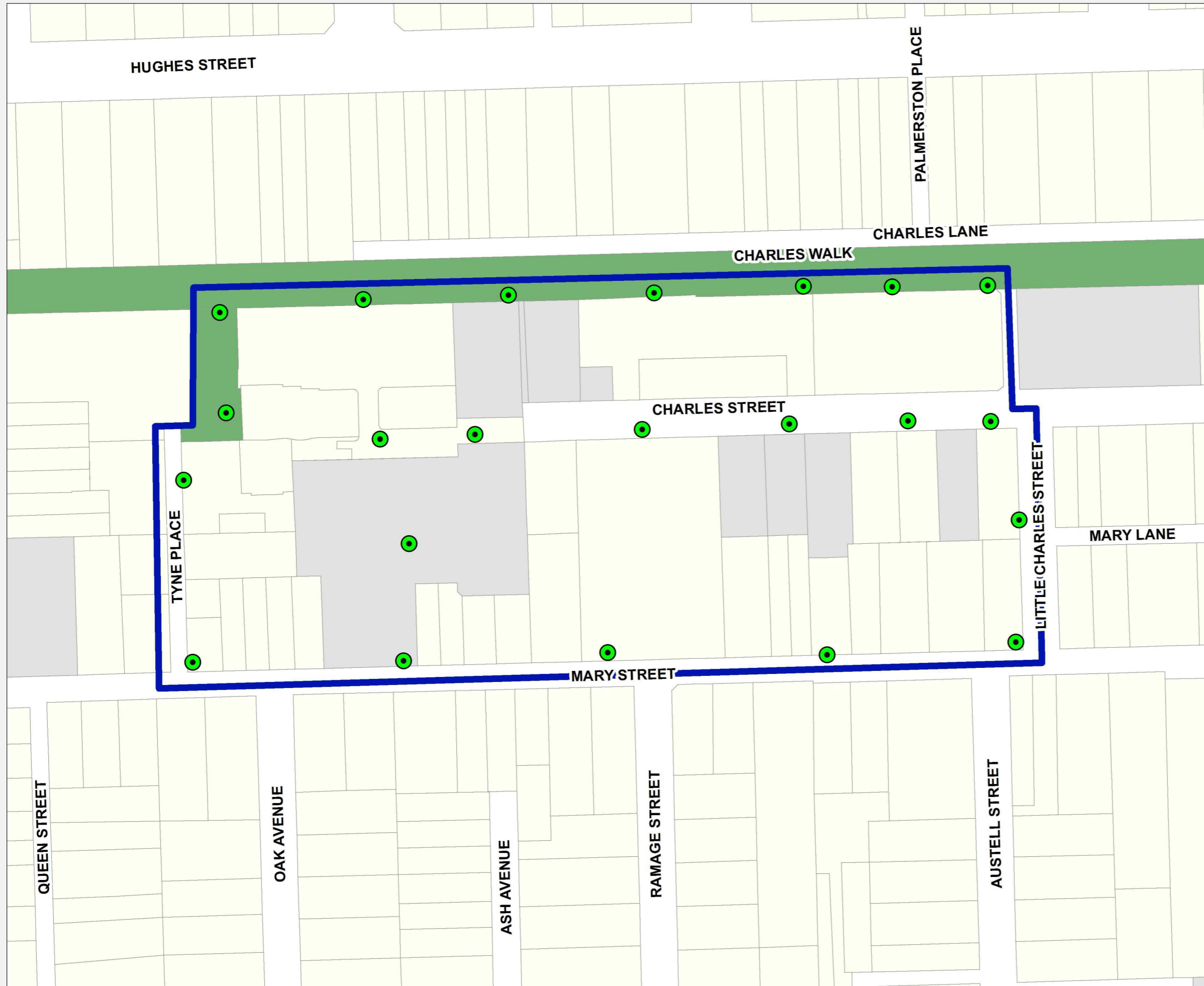


# Proposed Waterloo Sample Locations

- Residential
- Commercial/Industry/Vacant
- Parks and Reserves
- EPA Assessment Area
- Proposed Waterloo Sample Location



Produced by Knowledge, Information & Strategy  
 Environment Protection Authority  
 GPO Box 2607 Adelaide SA 5001  
 Web: [www.epa.sa.gov.au](http://www.epa.sa.gov.au)

Data Source DEWNR, EPA  
 Compiled 2 May, 2017  
 Projection Lambert Conformal Conic  
 Datum Geocentric Datum of Australia, 1994

© Copyright Environment Protection Authority 2017.  
 All Rights Reserved. All works and information displayed are subject to Copyright. For the reproduction or publication beyond that permitted by the Copyright Act 1968 (Cwth) written permission must be sought from the Department.

Although every effort has been made to ensure the accuracy of the information displayed, the Department, its agents, officers and employees make no representations, either express or implied, that the information displayed is accurate or fit for any purpose and expressly disclaims all liability for loss or damage arising from reliance upon the information displayed.

